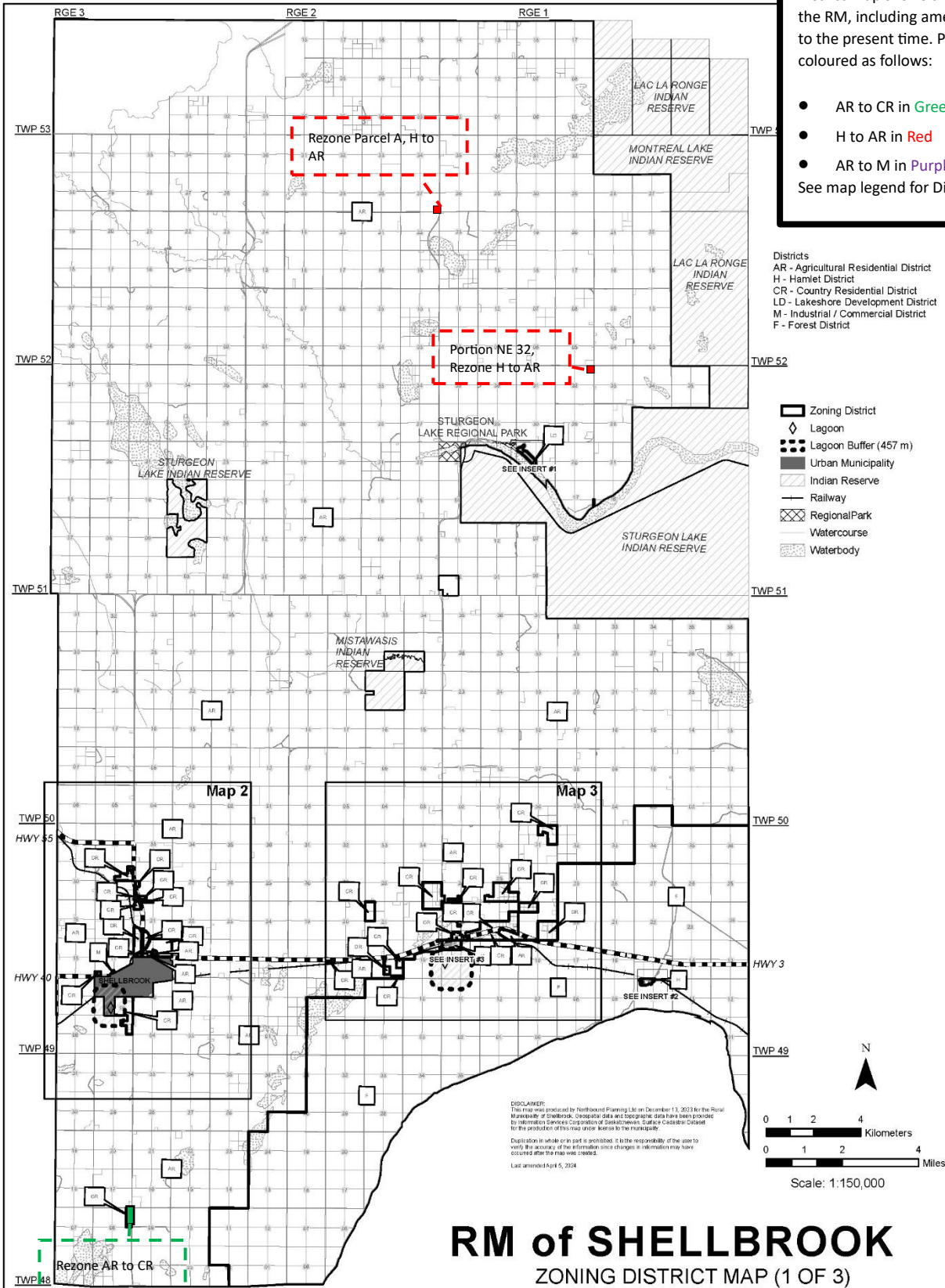
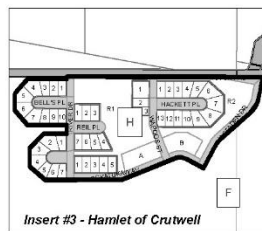
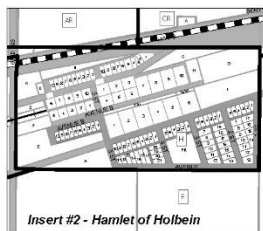
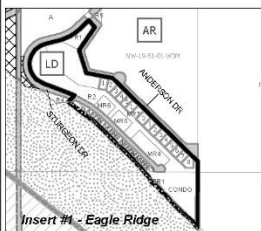


For illustration purposes, this marked up Zoning District Map shows the existing zoning scheme of the RM, including amendments made thereto, up to the present time. Proposed rezoning is shown coloured as follows:

- AR to CR in **Green**
  - H to AR in **Red**
  - AR to M in **Purple**
- See map legend for District names and designators



# RM of SHELLBROOK ZONING DISTRICT MAP (1 OF 3)



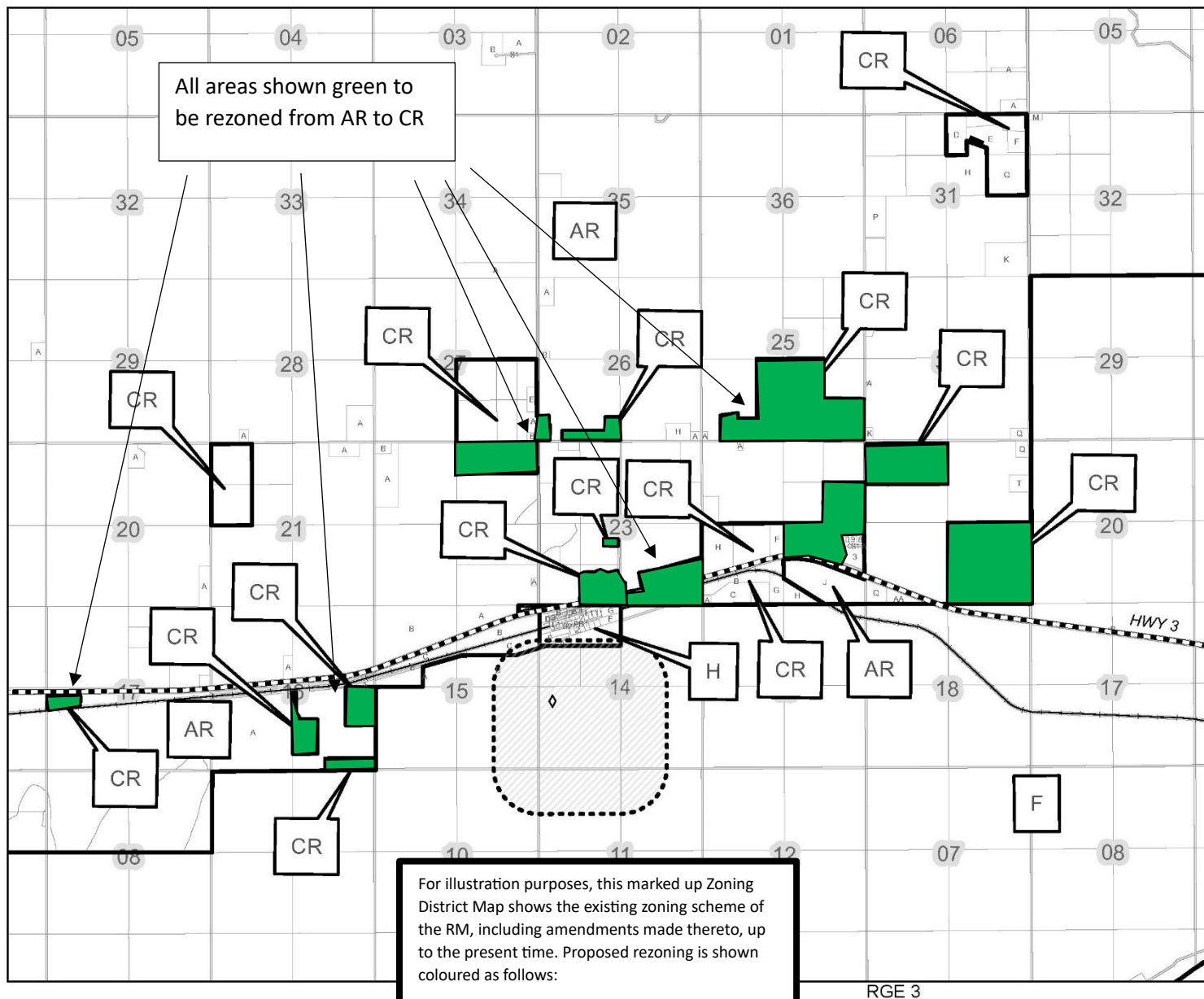
This is the Zoning District Map which accompanies Bylaw No. \_\_\_\_\_ adopted by the RM of Shellbrook No. 493.

Administrator \_\_\_\_\_

Reeve \_\_\_\_\_

Date \_\_\_\_\_





## RM of SHELLBROOK

ZONING DISTRICT MAP (3 OF 3)  
DETAIL MAP

### Districts

AR - Agricultural Residential District  
H - Hamlet District  
CR - Country Residential District  
LD - Lakeshore Development District  
M - Industrial / Commercial District  
F - Forest District

Zoning District

Lagoon

Lagoon Buffer (457 m)

Urban Municipality

Railway


TWP 49

This is the Zoning District Map  
which accompanies Bylaw No. \_\_\_\_\_  
adopted by the RM of Shellbrook No. 493.

Administrator \_\_\_\_\_

Reeve \_\_\_\_\_

Date \_\_\_\_\_



DISCLAIMER:  
This map was produced by Northbound Planning Ltd on December 12, 2023 for the  
Rural Municipality of Shellbrook. Geospatial data and cartographic data have been provided  
by Information Services Corporation of Saskatchewan. Surface Geospatial Data  
for the production of this map is under license to the municipality.  
Duplication in whole or in part is prohibited. It is the responsibility of the user to  
verify the accuracy of the information since changes in information may have  
occurred after the map was created.  
Last amended April 5, 2024.

For illustration purposes, this marked up Zoning District Map shows the existing zoning scheme of the RM, including amendments made thereto, up to the present time. Proposed rezoning is shown coloured as follows:

- AR to CR in **Green**
  - H to AR in **Red**
  - AR to M in **Purple**
- See map legend for District names and designators

RGE 3