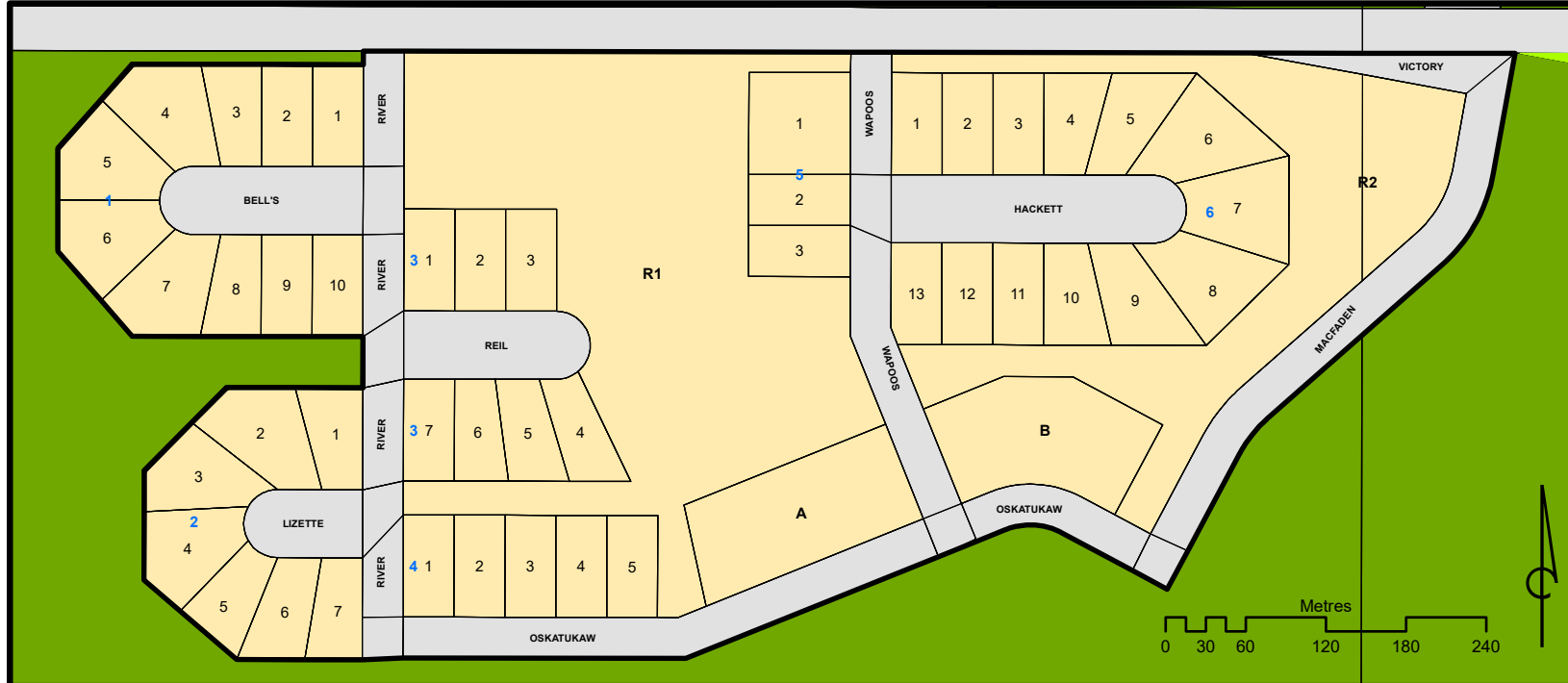
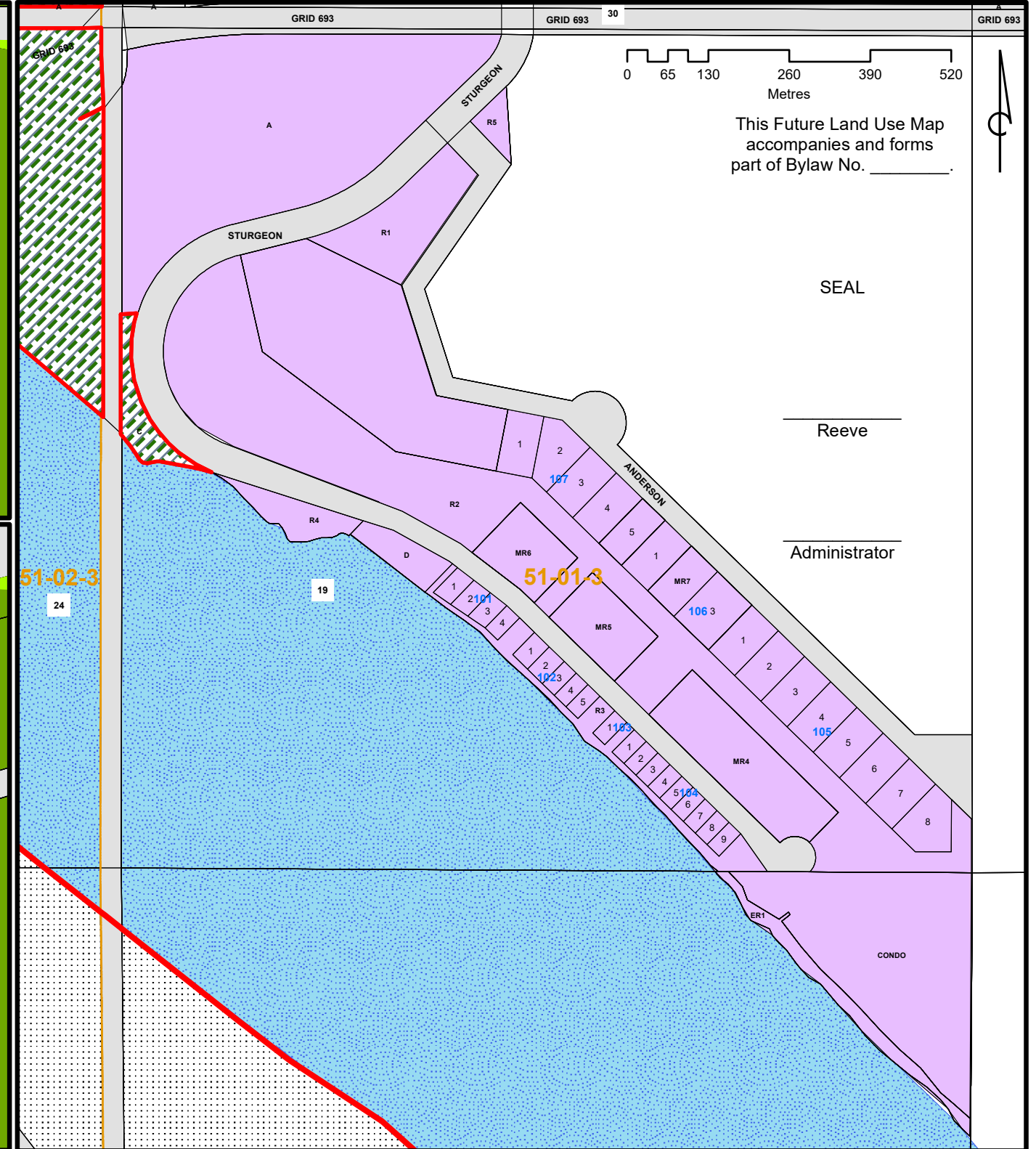
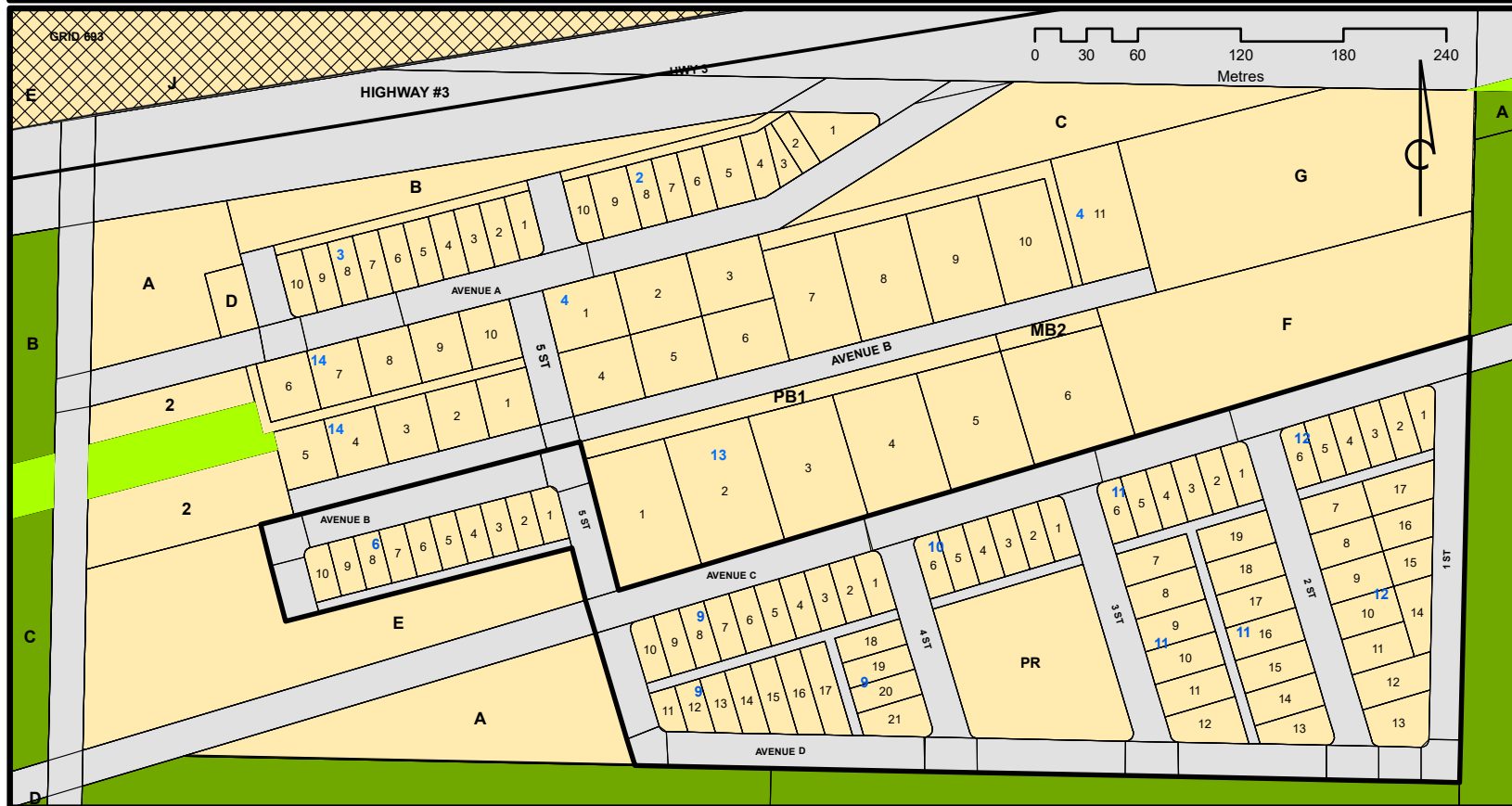


RM OF SHELLBROOK: Future Land Use Map - Insert 3

ORGANIZED HAMLET of CRUTWELL



ORGANIZED HAMLET of HOLBEIN



LEGEND

- Agriculture Development Areas
- Country Residential Development Areas
- Industrial Development Areas
- Future Industrial Development Areas
- Forestry Development Areas
- Future Country Residential Development Areas
- Former Rail Line
- Roadway
- Lagoon
- Wild Rose Landfill
- First Nations
- Sturgeon Lake Regional Park
- Lakes
- River
- Organized Hamlet Boundary
- Municipal Boundary
- Shellbrook
- Prince Albert National Park

This Future Land Use Map accompanies and forms part of Bylaw No. _____

SEAL
Reeve
Administrator

NOTE:
This map has been produced by Northbound Planning Ltd. for the municipality using information supplied by others. Geospatial data and topographic data have been provided by Information Services Corporation of Saskatchewan, Surface Cadastral Dataset for the production of this map under license to the municipality. Duplication in whole or in part is prohibited. It is the responsibility of the user to verify the accuracy of the information since changes in information may have changed since the time of printing.
Printed October 2018